



DRAFT

Welcome to
SALTASH

NEW ROAD

NORTH ROAD

OLD FERRY RD

CALLINGTON ROAD

PLougastel Dr

LONG PARK ROAD

ST. STEPHENS HILL

Trematon Castle

WEARDE ROAD

BEATRICE AVENUE

COWDRAY CL

HIGHER PORT VIEW

LOWER PORT VIEW

TRELAWNEY RD

SPENCER GARDENS

LYNHER DRIVE

GLEBE AVENUE

FORE STREET

CULVER ROAD

ALBERT RD

CULVER ROAD

COOMBE ROAD

BELLE VUE RD

SALTASH TUNNEL

LOWER FORE STREET

ALBERT RD

SILVER ST

TAMAR ST

OLD FERRY RD

River Tamar

Coombe Viaduct

Coombe Woods

Welcome to
SALTASH

Local Walks

1

Saltash boasts an array of walks, each offering a unique opportunity to explore its natural beauty and rich history. From tranquil woodland paths to sweeping views of the Tamar and Lynher estuaries, walkers can enjoy stunning vistas of the surrounding countryside and learn more about the town's rich heritage.

Coombe Woods Trail

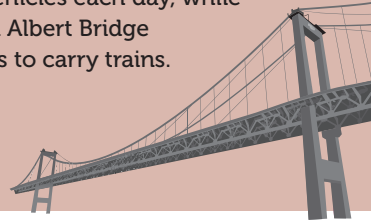


Royal Albert Bridge & Tamar Bridge

2

Spanning the River Tamar, the Tamar and Royal Albert Bridges are iconic engineering landmarks connecting Cornwall and Devon.

The Tamar Bridge supports the flow of over 20,000 vehicles each day, while the Royal Albert Bridge continues to carry trains.



Victoria Gardens

3

A charming public space established in 1897 to commemorate Queen Victoria's Diamond Jubilee, Victoria Gardens features a rose garden in memory of the late Queen Elizabeth and the King's Oak, planted to mark the coronation of King Charles. With its central location and plentiful benches, Victoria Gardens offers a perfect space to rest and reflect.



Ferryman Sculpture & Turner Painting

4

Honouring over 900 years of ferry crossings, the sculpture by John Forster features brass panels etched by local artists, illustrating memories of the ferry before it was replaced by the road bridge in 1961. Nearby, a reproduction of a painting by JMW Turner, who visited Saltash in 1811, captures the bustling shoreline, with boats, packhorses and people along the muddy shore.



Tincombe Nature Reserve

5

Spanning over 12 hectares, this green space offers a mix of woodland and meadows, perfect for nature lovers and walkers. A boardwalk guides visitors through the marshy areas, making it easy to explore without getting your feet wet. The reserve is teeming with wildlife, from newts and toads to the Great Spotted Woodpecker, with its black and white feathers and vivid red markings.



Statues of Ann Glanville & Isambard Kingdom Brunel

6

Ann Glanville (1811–1880) is celebrated for her strength as a woman, leading all-female crews to victories against male teams across Europe. Her legacy remains popular in Cornwall, with the Saltash-based Madonnas Gig Club often celebrating on the river. Nearby, the statue of Brunel (1806–1859) pays tribute to the visionary engineer who shaped the connectivity of Saltash.



Longstone Park & Saltash Bowls Club

7

Longstone Park is a spacious green area offering scenic, expansive views towards Kitland and Dartmoor. Popular with dog walkers, it has plenty of space for picnics and is the venue for live music at the annual May Festival. The park is also home to Saltash Bowls Club, a welcoming place where beginner and experienced players come together to enjoy the sport.

Library Hub

8

Located near the Leisure Centre, Saltash Library Hub is in a Grade II listed building with a roof that cleverly resembles an open book. Managed by Saltash Town Council, the hub provides a wide selection of books for all ages, as well as access to computers and free Wi-Fi. It hosts a range of community events including workshops, book clubs and children's activities.



Brunel Bust

9


Visible from the slip road as you come off the Tamar Bridge, the bust of Isambard Kingdom Brunel commands a striking view of the Royal Albert Bridge, a masterpiece of Victorian engineering completed in 1859. This enduring tribute highlights Brunel's visionary designs, which revolutionised transport and forged vital connections between communities.



Jubilee Pontoon

10

A popular waterfront location, the pontoon offers a picturesque setting and acts as the embarkation point for the seasonal ferry that links Saltash with Plymouth's Royal William Yard. Board the ferry and you'll be treated to stunning views of the Royal Albert and Tamar bridges from below, offering a whole new perspective on these impressive engineering landmarks.



Saltash Heritage Museum & Elliott's Store

11

Step into Elliott's Store on Lower Fore Street, and it feels as though time has stood still since 1971, when Frank Elliott closed his shop rather than embrace decimalisation. Just a stone's throw away, the expertly curated Saltash Heritage Museum offers a fascinating look into the town's history. The Museum's research room is the perfect place for family history inquiries.



Banking Hub

12

Located half way up Fore Street, the Post Office is open daily, offering a range of services to meet your needs.

Our Banking Hub, located on Lower Fore Street, provides easy access to face-to-face cash and banking services. Open Monday to Friday, 9am to 5pm, it ensures essential banking needs are met in the heart of the town.

Ashtorre Rock

13

Nestled beneath the Royal Albert Bridge, Ashtorre Rock is a welcoming riverside café run entirely by volunteers. Throughout the year, the Centre hosts a variety of social activities and exhibitions. Open every day 10 til 4, except Christmas Day, Boxing Day and New years Day. At the annual Regatta, the beach next to it becomes the starting point for the hugely popular and highly entertaining Cardboard Boat Race.



Brunel Green, Jubilee Green & Waterside Green

17

Saltash boasts several scenic waterfront spaces that provide the perfect setting for relaxation and community activities. Among these, Brunel Green, Jubilee Green and Waterside Green stand out for their stunning views over the River Tamar. Each green is a hub of community life, where nature, history, and social gatherings come together.



Churchtown Farm Nature Reserve

14

Covering 61 hectares, the Reserve is a peaceful wildlife haven, home to diverse habitats that support creatures including butterflies and hedgehogs, as well as birds like skylarks and linnet. As you wander along the paths, you'll be treated to views of the imposing Norman ramparts of Trematon Castle on the skyline, evoking the grandeur and history of its past.



St Nicholas and St Faith Memorial Peace Garden

15

A tranquil space honouring those who have served and sacrificed in conflict, the garden sits by the war memorials in the Church of St Nicholas and St Faith - an impressive Norman building with buttresses that have stood for over 800 years. Featuring an information board on Saltash during World War I, the space offers the opportunity for reflection and a quiet hope for lasting peace.



Railway Station & Isambard House

16

Saltash railway station is a key transport hub and welcoming gateway to the town. Named after engineer Isambard Kingdom Brunel, the station building offers versatile event spaces with Wi-Fi, making it an ideal venue for various occasions. It also features a public waiting room and toilet, available when the Trackside Café is open—a perfect spot to watch trains and enjoy views of the Royal Albert Bridge. For hire details, contact the Town Council. Royal Albert Bridge.

Cornish Cross & Elwell Woods

18

An iconic piece of art on the Saltash skyline, that proudly welcomes people to Cornwall, the Cornish Cross stands at the top of Elwell Woods. At 29 metres tall, it is a stunning sculpture by artist Simon Thomas. After admiring the cross, you can stroll leisurely through the peaceful little gem that is Elwell Woods.



Mary Newman's Cottage

19


This charming 18th-century cottage is believed to have been the childhood home of Mary Newman, the first wife of Francis Drake. With its authentic features and period details, it offers a fascinating glimpse into life in the past. The picturesque garden provides stunning views over the River Tamar, making it a peaceful spot to reflect on the history of this location. Entry is free of charge, donations welcome.



Saltash Guildhall

20

A focal point of civic life since the 18th century, this elegant venue blends heritage and functionality, hosting community events, meetings and exhibitions. Whether you're looking to hire the Guildhall, attend a Town Council meeting or make an appointment to view the stunning Saltash Chronicles embroidery, the Guildhall offers a welcoming space for all.



Blue Plaque Trail


21

Explore the town's history through the Blue Plaque Trail, a self-guided tour of key figures who have shaped Saltash. One prominent name is William Price Drury (1869 -1949), a Royal Marine officer and playwright. His novel Eight Bells was inspired by the discovery of a Royal Marine's remains in the River Tamar, a mystery Drury helped solve. Information available from Saltash Guildhall/Saltash Heritage.

Saltash Leisure Centre

22

Offering high-quality fitness and leisure activities, Saltash Leisure Centre features a 25m swimming pool, a fun pool with slides, a gym with state-of-the-art equipment and a variety of fitness classes, including Circuits and Yoga. After your workout, you can relax at the Poolside Café, which serves freshly made hot and cold food in a family-friendly atmosphere.



Public Conveniences

23

Saltash provides well maintained public conveniences free for use, ensuring accessibility and comfort for residents and visitors. Three are located in the town centre at Longstone Park, Belle Vue Road and Alexandra Square. A fourth is at the Waterside, beneath the Royal Albert Bridge. There is also an accessible toilet available at the station located within the Trackside Café and waiting room.



Car Parks

24

Saltash has plentiful parking. The two car parks at Belle Vue Road and the one at Culver Road are conveniently situated for shopping. Alexandra Square car park is near the railway station. Additional car parks by the library and Jubilee Green make it easy to explore Saltash, with the JustPark app allowing easy payment in car parks owned by Cornwall Council.

The Leisure Centre and Jubilee Green car parks are always free, with the others free after 4pm.



Churchtown Farm Trail

Length of Route: XXXXXXXX

Catem rae aditatemqui debitationi modiciisint occum quiandus sa voluptatum as qui vellest iaspis ex est quis et odi doluptiis restibus, et et essinim agnatur? Ore vidicaborum illut officiis velibusciam quam inum rest,



Bridge, Beach & Bridleways Trail

Length of Route: 4km (2.4 miles)

From Saltash Guildhall via Jubilee Green, Saltmill and Pill to Avery Way (near Waitrose supermarket)

For full directions visit www.saltash.gov.uk/walks.php



What TO SEE

A popular waterfront location, the pontoon offers a picturesque setting and acts as the embarkation point for the seasonal ferry that links Saltash with Plymouth's Royal William Yard. Board the ferry and you'll be treated to stunning views of the Royal Albert and Tamar bridges from below, offering a whole new perspective on these impressive engineering landmarks.



Getting to SALTASH

By Car

Crossing the Tamar Road Bridge from England? The immediate first exit leads straight into the heart of the town centre. If you're travelling from the west or north, at Carkeel Roundabout follow signs to the Town Centre.

There are four car parks conveniently located close to the Town Centre.

By Bus

Regular buses connect Saltash with Plymouth, most stopping on Fore Street in the town centre. Saltash has a direct service to Derriford Hospital and is around 25 minutes from Royal Parade, Plymouth. There are also direct buses from Liskeard.

Saltash is on the main Paddington to Penzance line with regular services from Plymouth and Truro, as well as a good mix of local distance and local services. Approximately 10 minutes from Plymouth and 60 minutes from Truro. The station is just a short walk from the Town Centre and Waterside areas. There are no ticket facilities at the station itself. Tickets can be bought on board.

By Ferry

A summer ferry service operates seven days a week between the Royal William Yard in Plymouth and Saltash. Please check with the operator Plymouth Boat Trips for schedules and fares. The ferry arrives and departs from the Jubilee Pontoon, just north of the bridges, offering striking views of these engineering marvels as you sail beneath them.

Suggested Round Trip from Plymouth

From Royal William Yard, a lively destination with plenty to see and do, catch the Saltash Ferry for a delightful 30-minute cruise up the River Tamar to Saltash. Explore the historic Waterside area, then make your way up the hill to discover the town centre.

Return to Plymouth by bus for views of the iconic Royal Albert Bridge, or take the train to cross it!

Welcome to SALTASH The Gateway to Cornwall!



Discover

Saltash's rich history

Admire

Breathtaking views

Explore

Discover the charm of Saltash, a vibrant town set on the beautiful banks of the River Tamar. Enjoy breathtaking views of Brunel's masterpiece, the iconic Royal Albert Bridge, alongside the striking Tamar Road Bridge, which is well worth a walk if you have a head for heights.

Stroll through our bustling town centre, home to independent shops, cosy cafés and warm hospitality.

Explore nearby museums and historic sites, or unwind with riverside walks through stunning countryside.

Whether you're here for the history, the views or simply to relax, Saltash offers something special for every visitor.

Saltash a Thriving Town

Saltash is a thriving town whose main street is home to a mix of local shops. It has a vibrant calendar of annual events and festivals, including the May Fair, Saltash Regatta, Sea Songs and Shanties as well as our cherished Christmas Festival. Many of these are staged on the main street, encouraging the whole community's involvement and giving a warm and friendly atmosphere.

To discover more about upcoming events in Saltash, visit the Town Council website, follow Saltash Town Council on Facebook (@SaltashTownCouncilOfficial), or simply scan this QR code to view our Town Visitor Guide – packed full of information you don't want to miss!

Leisure, Art and Open Green Spaces

Saltash is a charming town rich in amenities and artistic features that highlight its unique character and heritage.

The Town Centre is home to the iconic Ferryman Sculpture, celebrating local history and culture. Visitors can admire the striking Union Mural or find tranquillity in the Memorial Peace Garden.

With many outdoor spaces like Longstone Park, Jubilee Green and Victoria Garden offering scenic relaxation and leisure and with the Saltash Leisure Centre providing a range of facilities for fitness and recreation, there is something for everyone.

Further out from the town centre, there is Saltmill Park, offering play areas and other recreation activities, and Churchtown Farm, a community nature reserve, with a rich variety of natural habitats and views over the Tamar. Nearby Tintombe Nature Reserve and Tintombe Park.

Historical Saltash

Saltash is steeped in history, with landmarks that tell the story of its rich past.

The iconic Royal Albert Bridge, designed by Isambard Kingdom Brunel, stands as a testament to Victorian engineering brilliance.

Nearby, Mary Newman's Cottage offers a glimpse into Tudor life, while Elliott's Store, preserved as it was in the early 20th century, provides a nostalgic look at local trade.

The Saltash Heritage Museum showcases the town's diverse history. And adding to its cultural legacy, J.M.W. Turner's painting of Saltash immortalises the town's picturesque beauty in art.

A Blue plaque trail takes you past many of these iconic and important buildings in the town centre marking the lives of its famous inhabitants.